














Draft LDC Zoning Map - Quad 3

	County Border
	Streets
	Major Roads
Proposed Zoning	
	Residential 4
	Residential 3
	Residential 2 - MH
	Residential 1
	O&I
	Local Commercial
	Community Commercial
	Regional Commercial
	Industrial
	Municipal Jurisdiction

DRAFT 10

