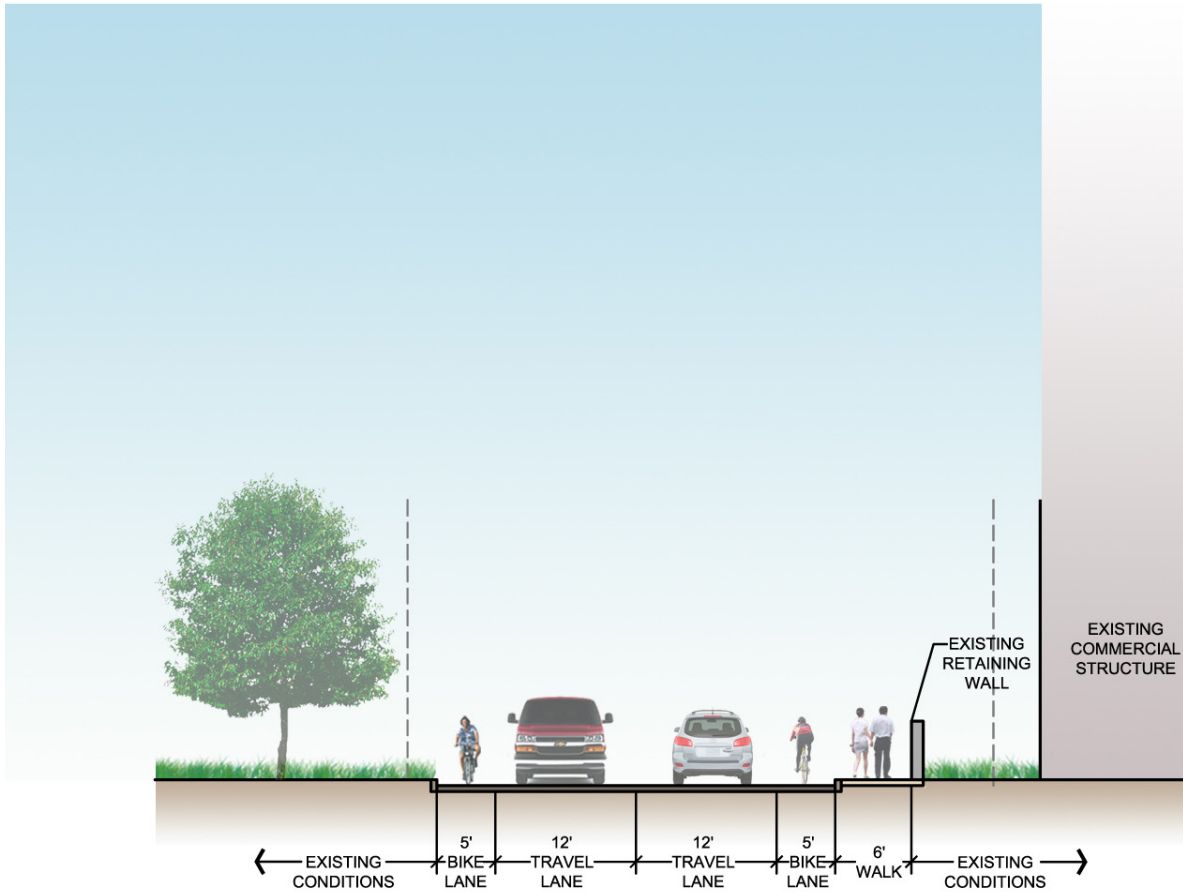


# WHITE STREET SECTION

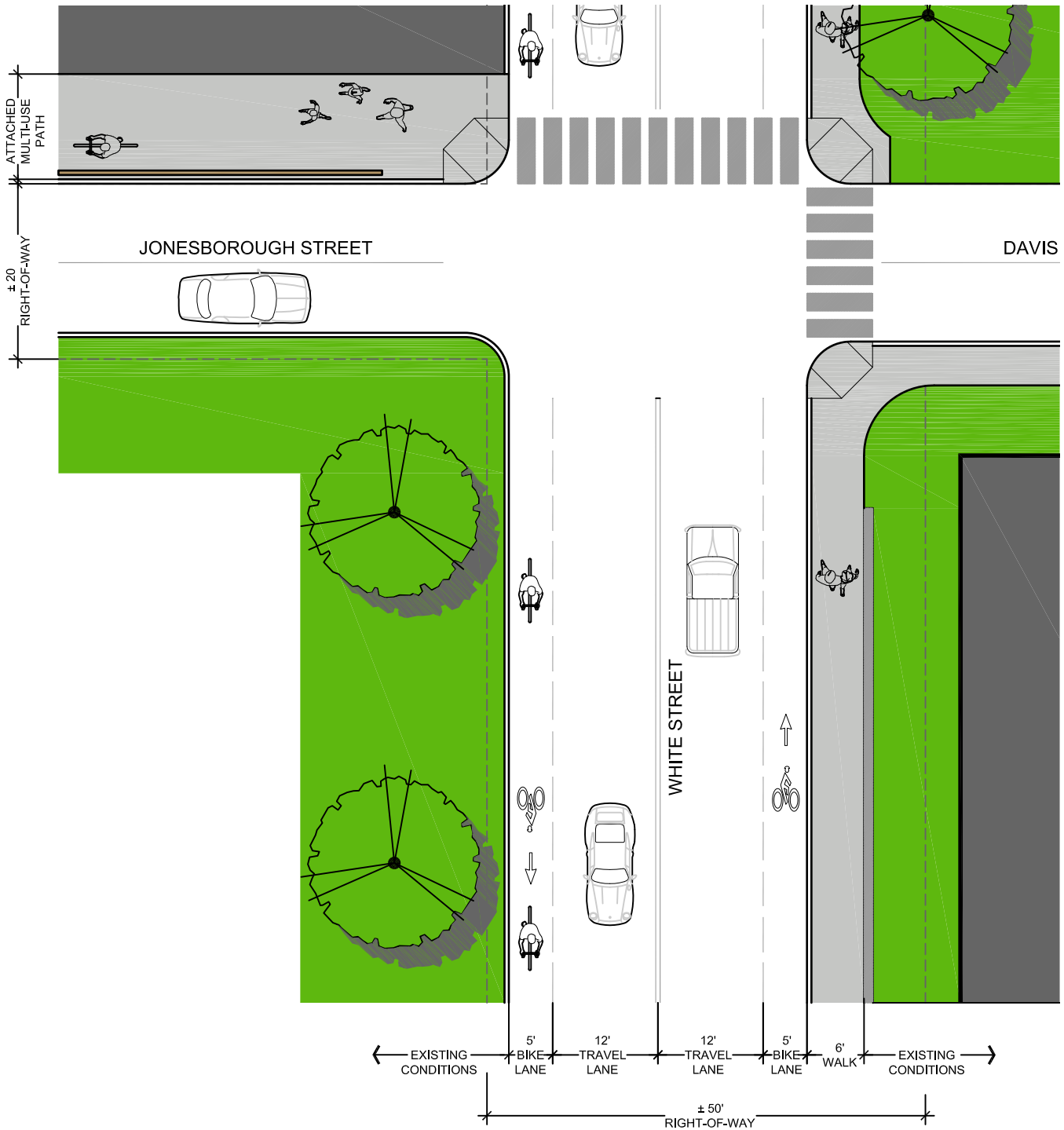
2 - 5' Bike Lanes, 6' Sidewalk, Crosswalks to 12' Multi-Use Path on Jonesborough



**C1**

# WHITE STREET SECTION

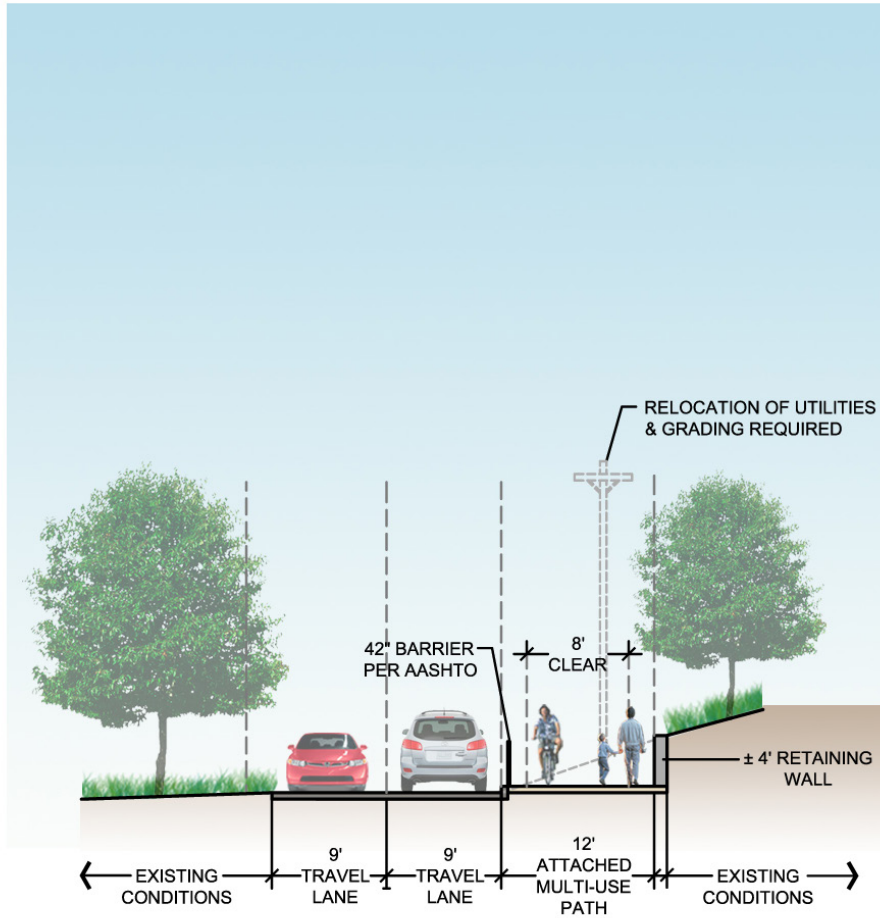
2 - 5' Bike Lanes, 6' Sidewalk, Crosswalks to 12' Multi-Use Path on Jonesborough



**C1**

# JONESBOROUGH STREET SECTION

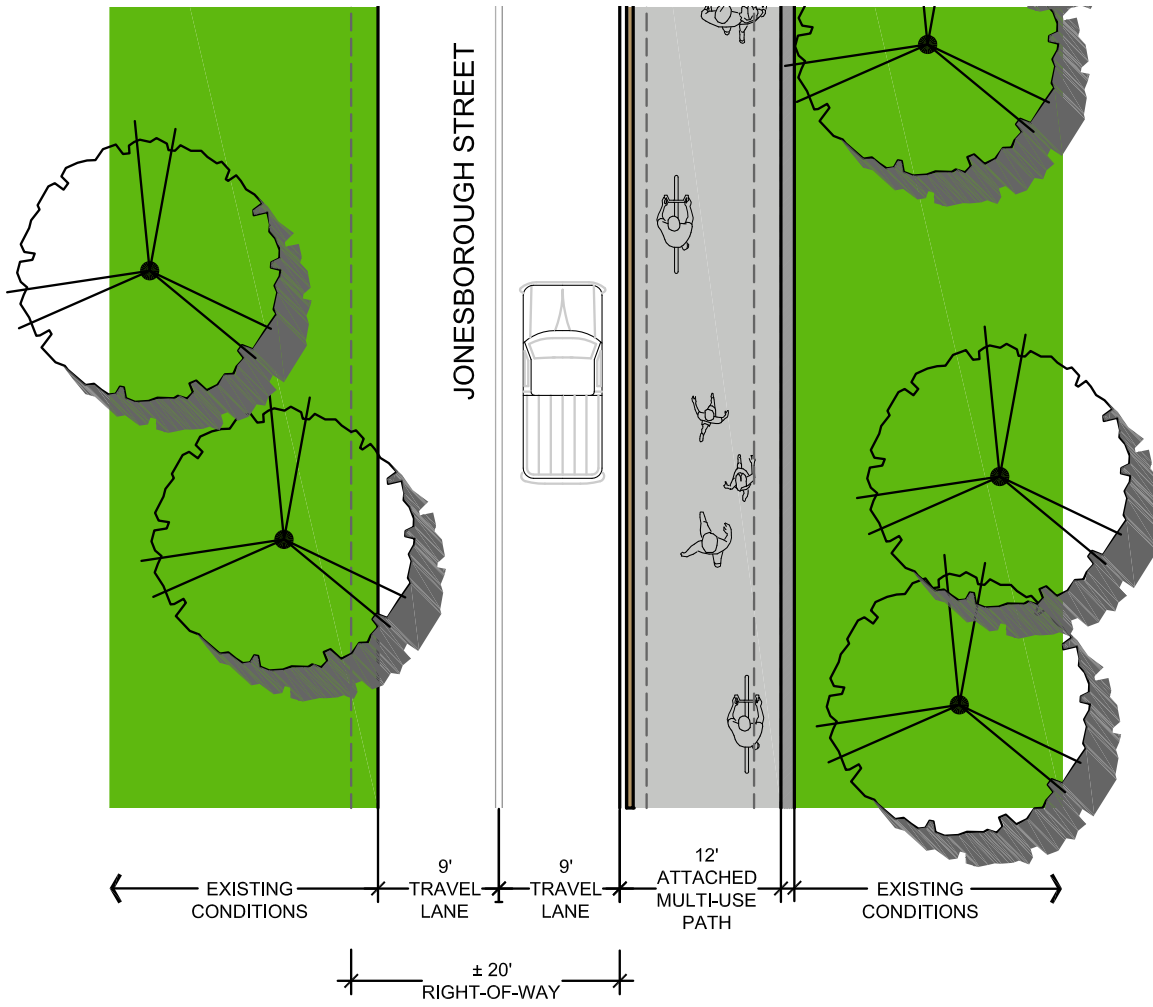
12' Attached Multi-Use Path



**C2A**

# JONESBOROUGH STREET SECTION

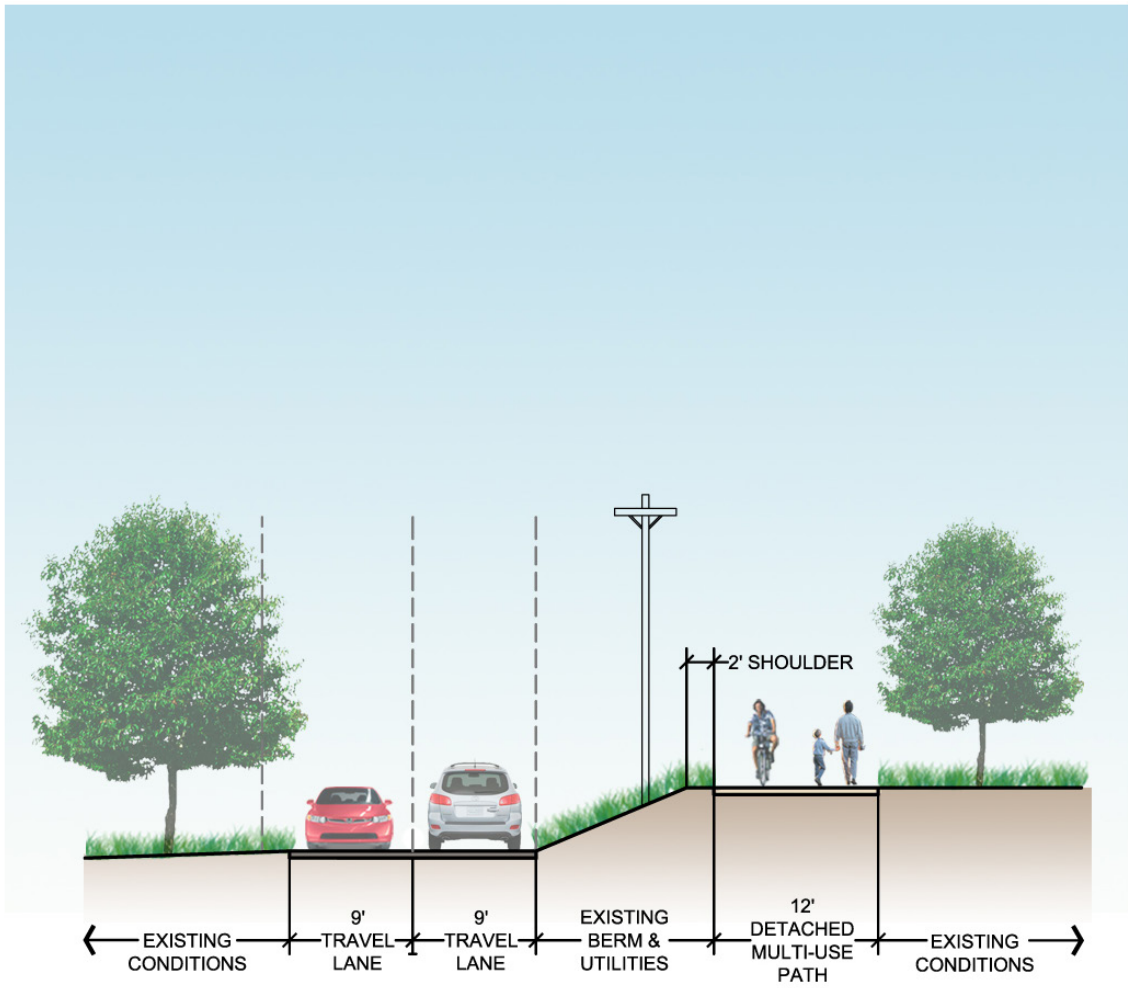
12' Attached Multi-Use Path



**C2A**

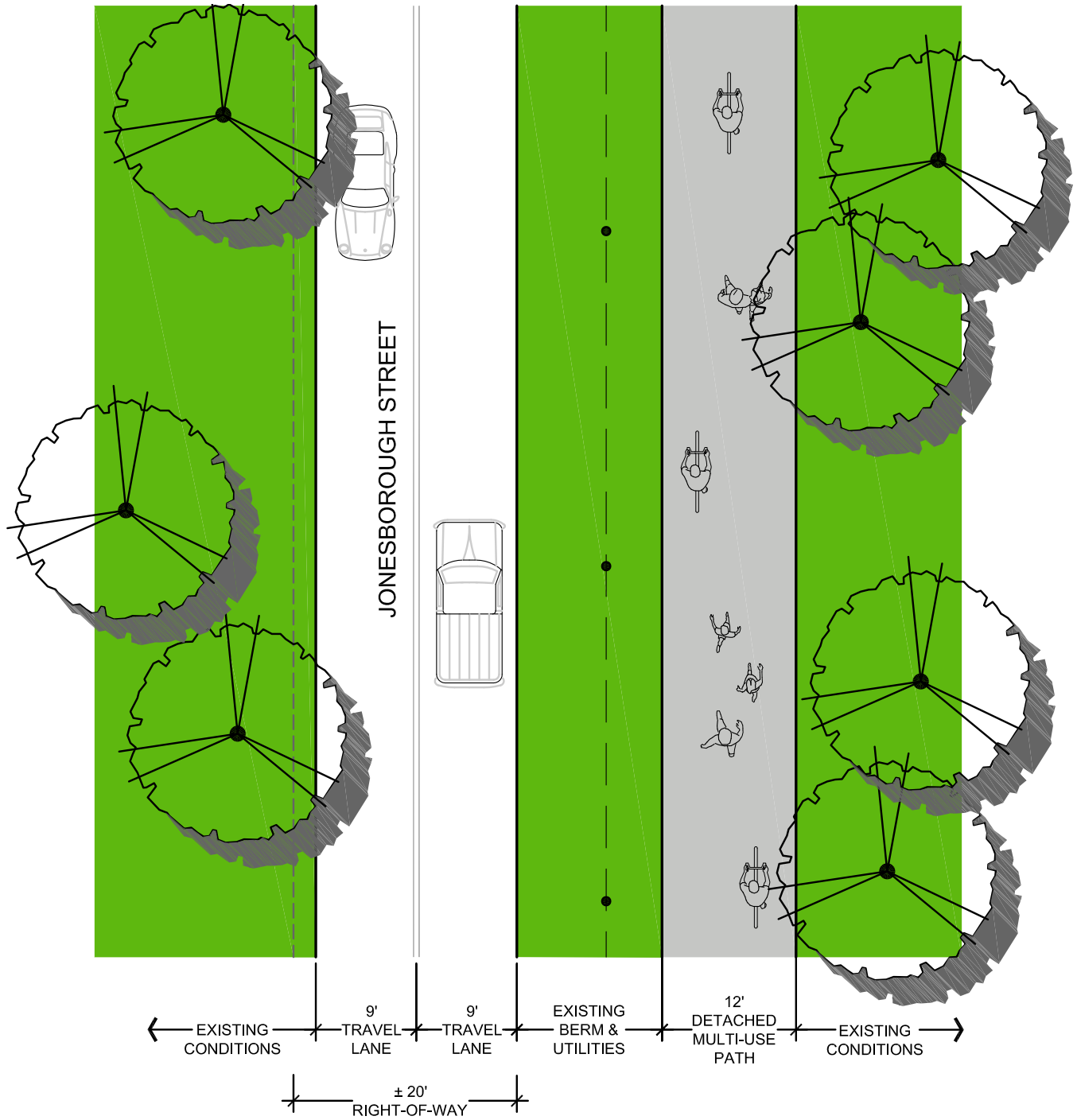
# JONESBOROUGH STREET SECTION

12' Detached Multi-Use Path



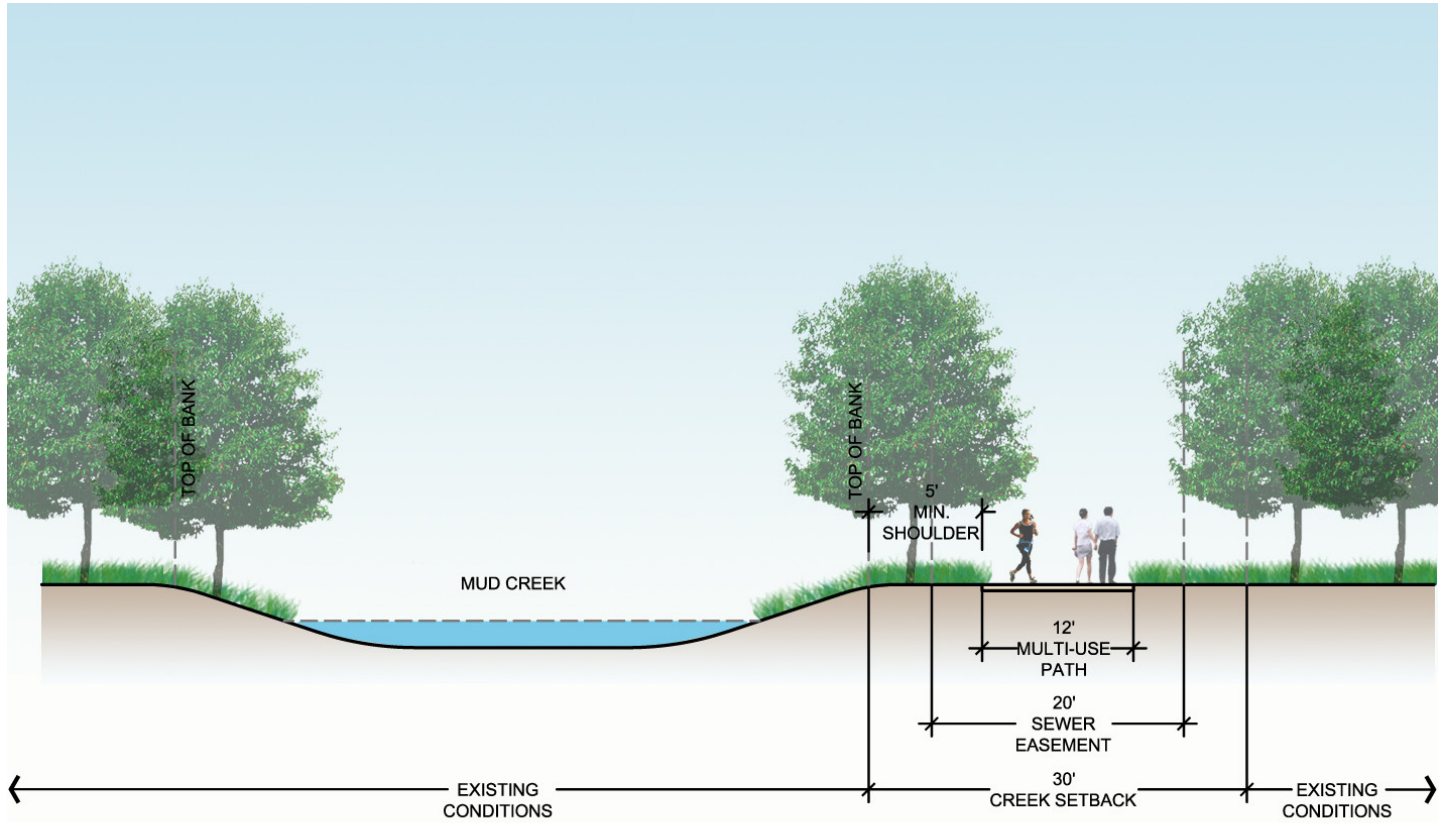
# JONESBOROUGH STREET SECTION

12' Detached Multi-Use Path



# MUD CREEK SECTION

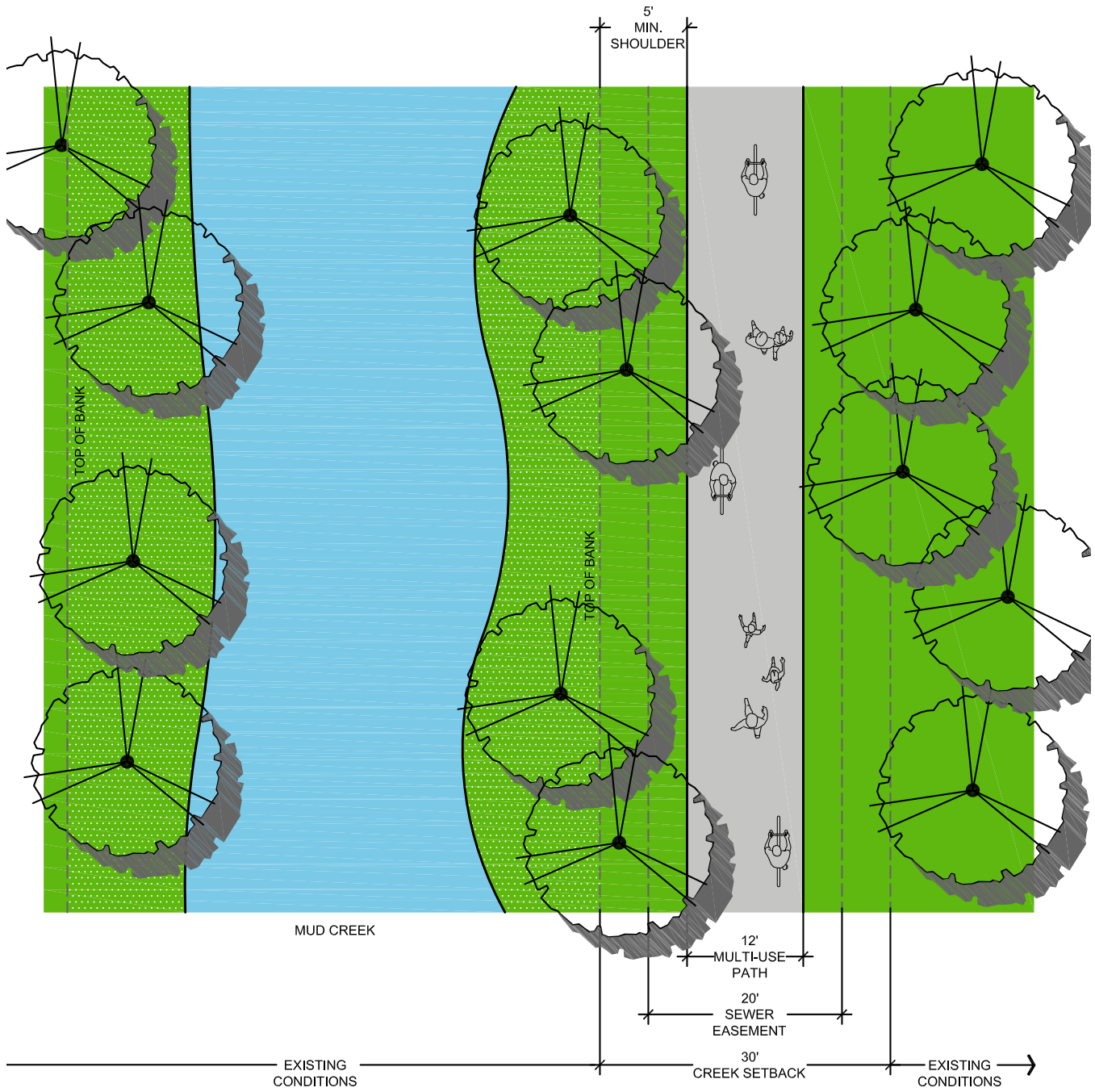
12' Greenway



C3

# MUD CREEK SECTION

12' Greenway

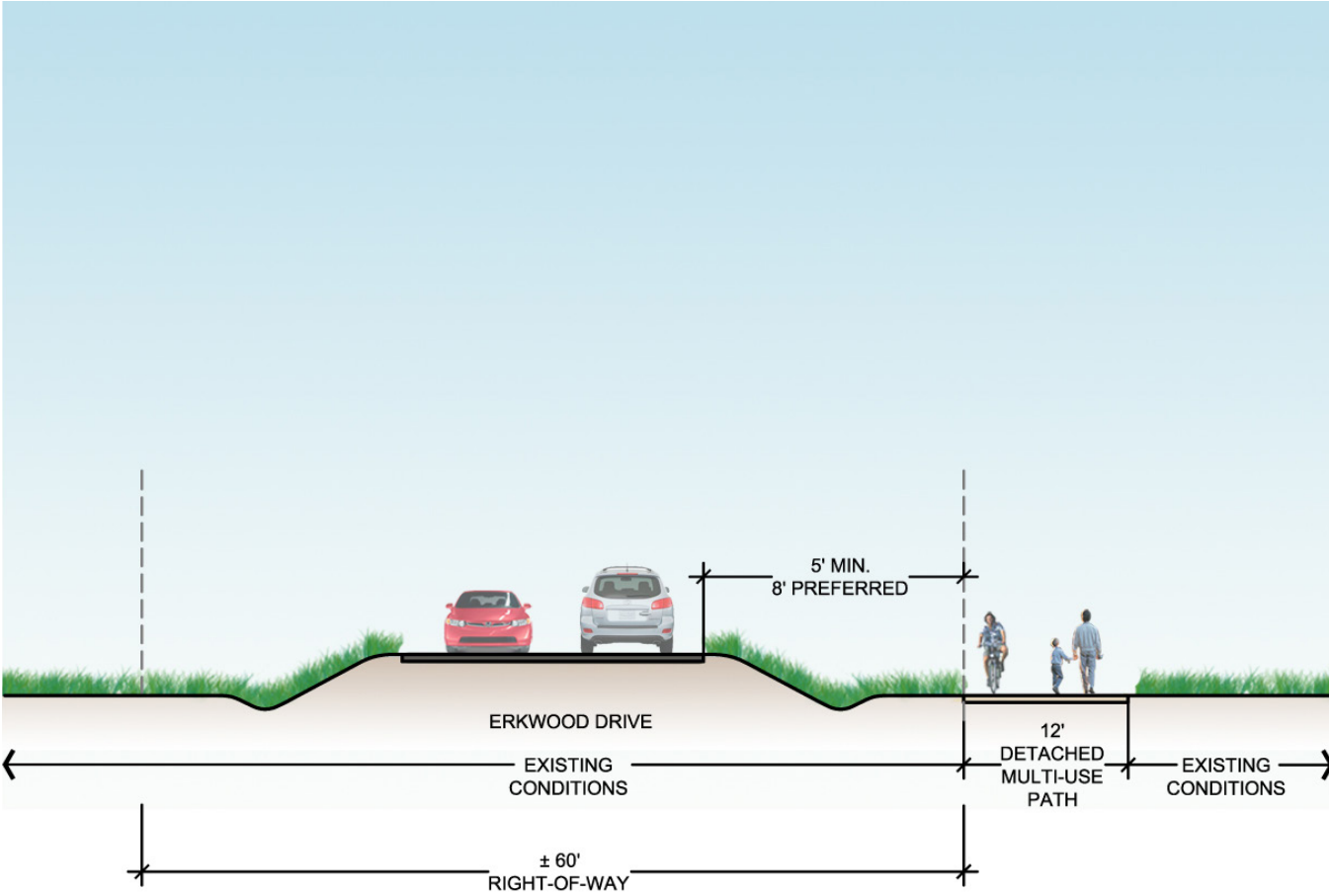


C3



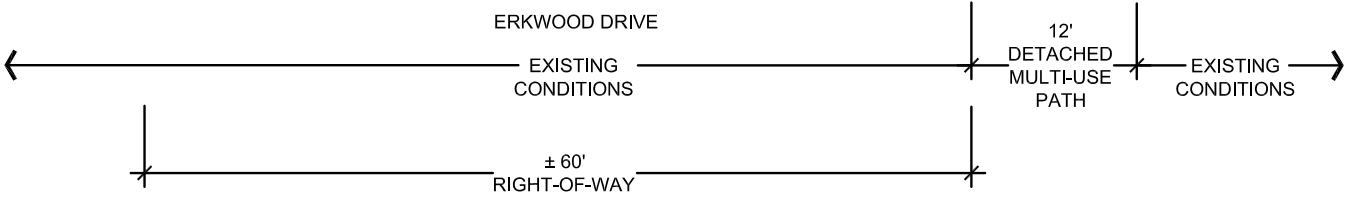
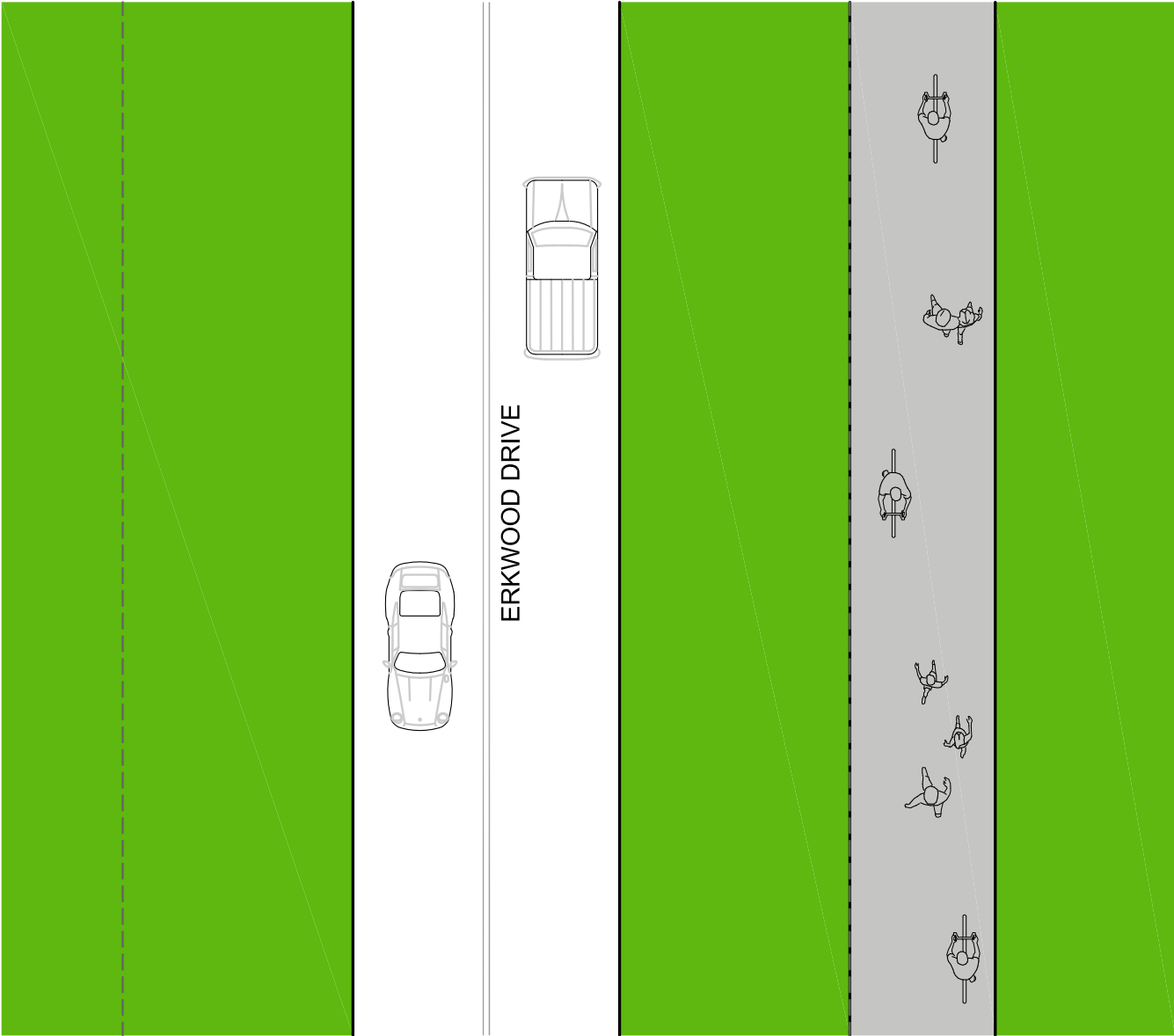
# ERKWOOD DRIVE SECTION

12' Detached Multi-Use Path



# ERKWOOD DRIVE SECTION

12' Detached Multi-Use Path



**C6**