

REQUEST FOR BOARD ACTION

**HENDERSON COUNTY
BOARD OF COMMISSIONERS**

MEETING DATE: February 3, 2014
SUBJECT: Green River Insurance district amendments
PRESENTER: Wally Hollis
ATTACHMENTS: Yes

SUMMARY OF REQUEST:

Green River Fire and Rescue has completed construction of Green River Fire Station 3 on Bob's Creek Road and, pursuant to NC General Statute 153A-233, is requesting that the Board of Commissioners approve their amended Fire Insurance Districts as shown on the enclosed maps. The newly drawn district lines show a total of 202 properties will be moved from the existing Service Area (an insurance rating of 10), to the 5 mile or 6 mile districts (insurance ratings of 6 and 9 respectively). This will result in savings of as much as 20% to the homeowners in the affected areas.

BOARD ACTION REQUESTED:






The Board approve the amended Green River Fire Insurance Districts as shown on the enclosed maps.

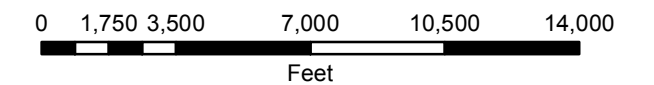

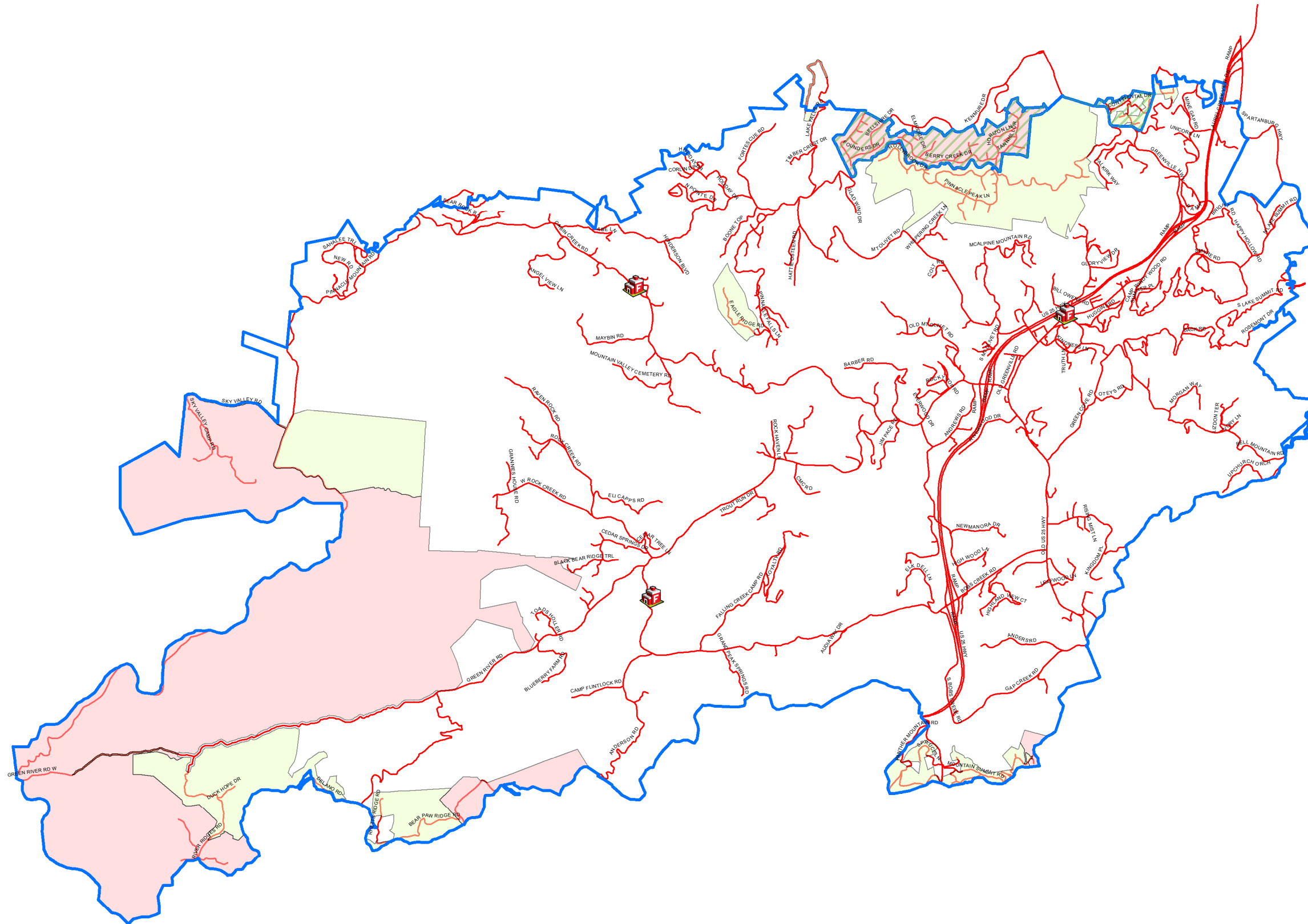
Suggested Motion:

Motion to approve Green River Fire Insurance Districts as recommended.

Green River Fire Insurance Districts 2014

Legend

-  Fire Station
-  Six Mile Area
-  Service Area
-  Village of Flat Rock
-  Green River Fire District Boundary









1 inch = 5,000 feet


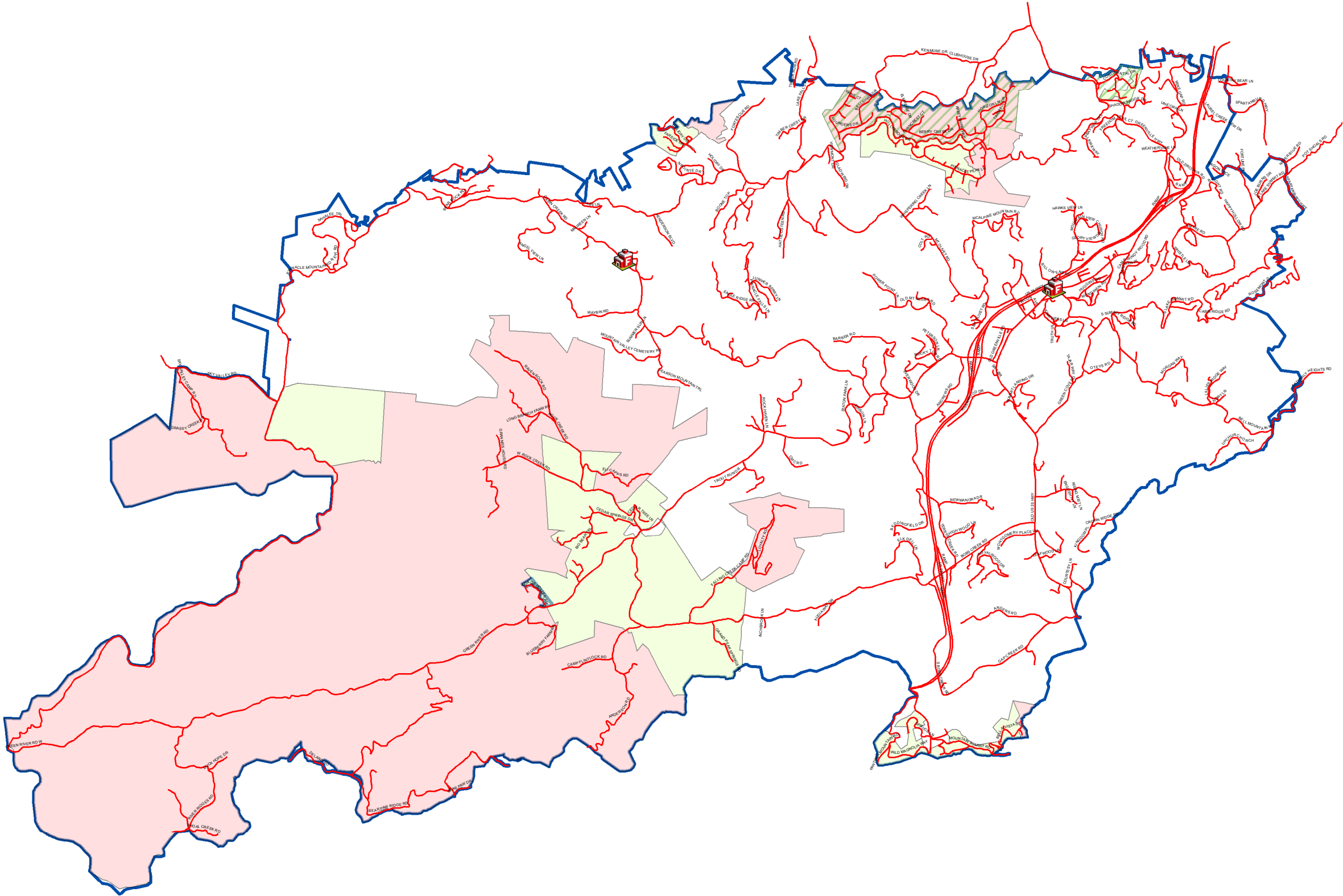
All information or data provided (whether subscribed, purchased or otherwise distributed) is provided as is, without any warranties, including the warranties of merchantability or of fitness for a particular purpose. Henderson County and its employees make no warranties or guarantees, either expressed or implied. Use of the information or data subscribed, purchased or otherwise distributed, whether in hard copy or digital media, shall be at the user's own risk.

Map created by Curtis Griffin
Henderson County
Property Addressing Division
01/21/2014

GREEN RIVER FIRE INSURANCE DISTRICTS 2011

Legend

-  Green River Fire Stations
-  Green River Streets
-  Six Mile Area
-  Service Area
-  Village of Flat Rock
-  Green River Fire District



1 inch = 5,000 feet

All information or data provided (whether subscribed, purchased or otherwise distributed) is provided as is, without any warranties, including the warranties of merchantability or of fitness for a particular purpose. Henderson County and its employees make no warranties or guarantees, either express or implied. Use of the information or data subscribed, purchased or otherwise distributed, whether in hard copy or digital media, shall be at the user's own risk.