

REQUEST FOR BOARD ACTION

HENDERSON COUNTY BOARD OF COMMISSIONERS

MEETING DATE: November 20, 2013

SUBJECT: Redistricting of Commissioner Districts

PRESENTER: John Mitchell, Business and Community Development Director

ATTACHMENTS: Redistricting Table with Maps

SUMMARY OF REQUEST:

At the request of the Board of Commissioners, the Planning Department developed the attached redistricting data and maps. Two scenarios are presented that would accommodate the perimeters set by the Board to address possible redistricting of the Commissioner Districts.

BOARD ACTION REQUESTED:

The Board is requested to discuss the item and direct staff appropriately.

Suggested Motion:

No motion suggested.

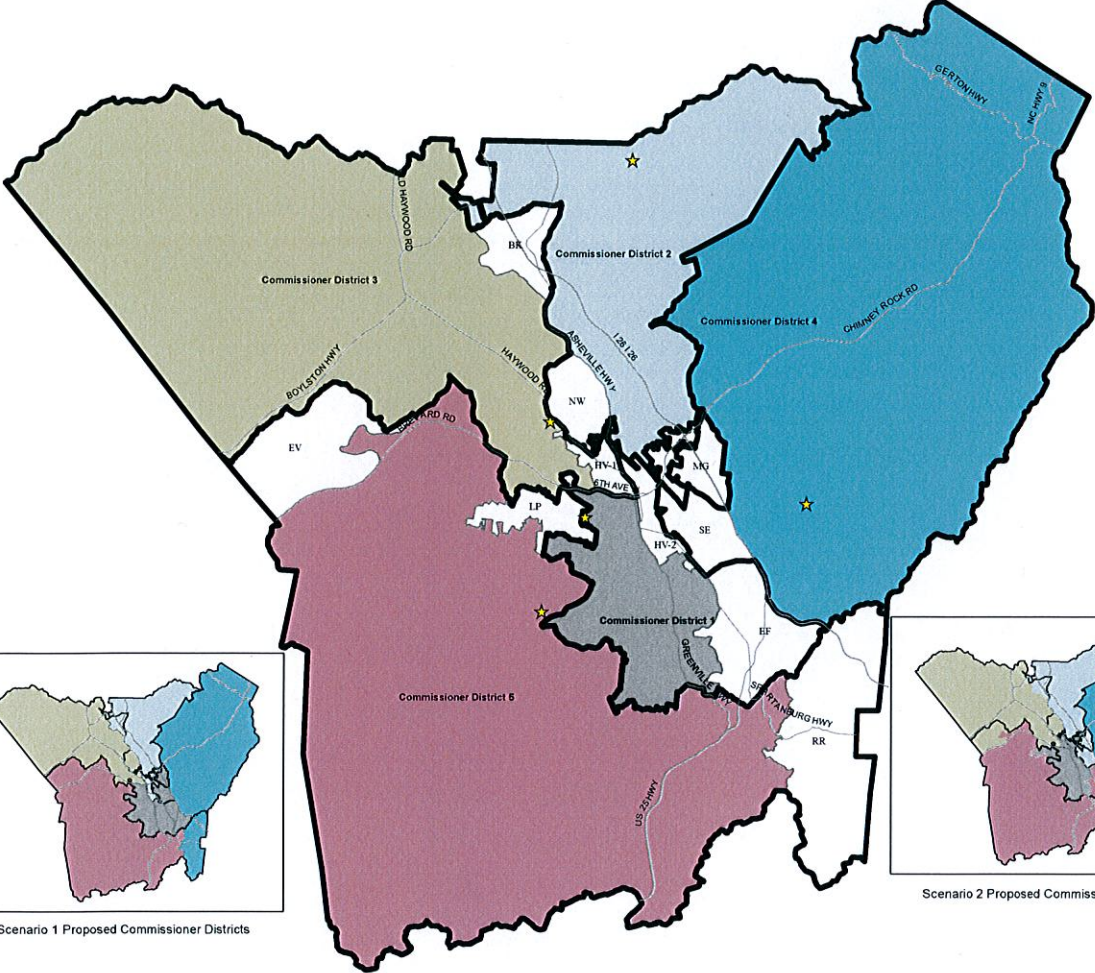
2013 Commissioner Redistricting

Existing/Scenario	Existing District Registered Voters					Scenario 1 Proposed District Registered Voters					Scenario 2 Proposed District Registered Voters					Existing District Population					Scenario 1 Proposed District Population					Scenario 2 Proposed District Population				
	1 Edney	2 Messer	3 Young	4 Thomp	5 Hawk	1 Edney	2 Messer	3 Young	4 Thomp	5 Hawk	1 Edney	2 Messer	3 Young	4 Thomp	5 Hawk	1 Edney	2 Messer	3 Young	4 Thomp	5 Hawk	1 Edney	2 Messer	3 Young	4 Thomp	5 Hawk	1 Edney	2 Messer	3 Young	4 Thomp	5 Hawk
Armory	1,477					1,477					1,477					2,516					2,516					2,516				
Flat Rock	2,924					2,924					2,924					4,444					4,444					4,444				
Hendersonville 3	2,563					2,563					2,563					3,128					3,128					3,128				
Southwest	2,525					2,525					2,525					3,592					3,592					3,592				
Fletcher		3,894				3,894					3,894					5,550					5,550					5,550				
Grimesdale		1,326				1,326					1,326					1,761					1,761					1,761				
Hoopers Creek		2,928				2,928					2,928					3,866					3,866					3,866				
Northeast		1,850				1,850					1,850					2,516					2,516					2,516				
Carolina Village*		*				*					*				*						*				*					
Park Ridge		2,501				2,501					2,501					3,100					3,100					3,100				
Long John Mountain			1,931				1,931					1,931						2,373			2,373						2,373			
Mills River North			2,837				2,837					2,837						3,542			3,542						3,542			
Mills River South			3,723				3,723					3,723						4,524			4,524						4,524			
Pisgah View			2,040				2,040					2,040						2,849			2,849						2,849			
Rugby			2,336				2,336					2,336						2,892			2,892						2,892			
Bat Cave				865				865				865						1,990			1,990						1,990			
Blue Ridge North				3,617				3,617				3,617						5,793			5,793						5,793			
Blue Ridge South				2,769				2,769				2,769						3,837			3,837						3,837			
Clear Creek				3,114				3,114				3,114						5,111			5,111						5,111			
Edneyville				2,337				2,337				2,337						3,871			3,871						3,871			
Atkinson					2,970				2,970				2,970					4,299			4,299						4,299			
Crab Creek					1,179				1,179				1,179					1,827			1,827						1,827			
Etowah South					1,983				1,983				1,983					2,899			2,899						2,899			
Green River					2,388				2,388				2,388					3,817			3,817						3,817			
Horse Shoe					2,223				2,223				2,223					3,087			3,087						3,087			
East Flat Rock	2,522					2,522								2,522	3,839					3,839							3,839			
Hendersonville 2	2,638					2,638					2,638				2,983					2,983						2,983				
Moores Grove		1,148				1,148					1,148					1,614				1,614	2,983						1,614			
Northwest		2,026					2,026					2,026				2,736				2,736							2,736			
Brickton			921			921					921					1,342				1,342							1,342			
Hendersonville 1			2,399				2,399				2,399					2,772				2,772						2,772				
Southeast				1,388		1,388					1,388					2,162				2,162	2,772						2,162			
Etowah Valley				2,297			2,297				2,297									3,130							3,130			
Laurel Park					1,788		1,788			1,788										2,677							2,677			
Raven Rock					845		845			845										1,589							1,589			
Total	14,649	15,673	16,187	14,090	15,673	14,547	16,058	17,292	13,547	14,828	16,314	15,956	17,190	12,702	14,110	20,502	21,143	20,293	22,764	23,324	21,295	21,118	21,687	22,190	21,735	22,111	21,912	22,045	20,602	21,356
Deviation from Goal	-3.97%	2.75%	6.12%	-7.63%	2.75%	-4.63%	5.27%	13.36%	-11.19%	-2.79%	6.95%	4.60%	12.69%	-16.73%	-7.50%	-5.11%	-2.14%	-6.07%	5.36%	7.95%	-1.43%	-2.25%	0.38%	2.71%	0.60%	2.34%	1.42%	2.04%	-4.64%	-1.15%

* Carolina Village was previously part of the Northeast VTD and separated as an individual VTD as a result of an annexation by the City of Hendersonville. The population estimate for Carolina Village is shown as a subset of the Northeast VTD. The population for Carolina Village cannot be accurately reflected based on the data provided through the tax assessors office and based on the small percentage of residents that are counted as permanent residents or that show residency in another location.

Total Population of County (July 2013) : 108,026
 Total Residential Living Units (Current Assessor Data): 47,664
 Residents Per Living Unit: 2.2664
 Equalized Population Goal: 21,605
 10% Population Goal = 2,160 (Upper Population Limit 22,685 / Lower Population Limit 20,525)
 Equalized Registered Voters Goal: 15254

Proposed Henderson County Commissioner Districts



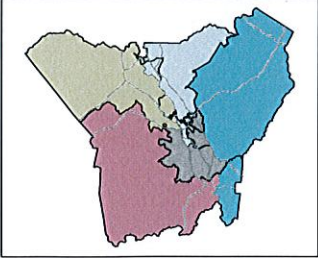
Legend

- VTD's Considered for Re-Alignment
- Current Commissioner District Boundary
- ★ Residence of Sitting Commissioner

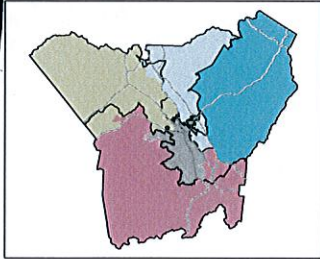


0 0.5 1 2 3 4 Miles

1 in = 2 miles



Scenario 1 Proposed Commissioner Districts



Scenario 2 Proposed Commissioner Districts

All information or data provided (whether subscribed, purchased or otherwise distributed) is provided as is, without any warranties, including the warranties of merchantability or fitness for a particular purpose. Henderson County and its employees make no warranties or guarantees, either expressed or implied. Use of the information or data subscribed, purchased or otherwise distributed, whether in hard copy or digital media, shall be at the user's own risk.
 Created by Curtis Griffin
 Henderson County Planning Department
 11/4/2013

Henderson County Commissioner Districts

Voting Districts

Legend

AR - Amory	HV-2 - Hendersonville 2
AT - Atkinson	HV-3 - Hendersonville 3
BC - Bat Cave	HC - Hoopers Creek
NB - Blue Ridge North	HS - Horse Shoe
SB - Blue Ridge South	LP - Laurel Park
BK - Brickton	LJ - Long John Mountain
CV - Carolina Village	NM - Mills River North
CC - Clear Creek	SM - Mills River South
CB - Crab Creek	MG - Moores Grove
EF - East Flat Rock	NE - Northeast
ED - Edneyville	NW - Northwest
ES - Etowah South	PR - Park Ridge
EV - Etowah Valley	PV - Pisgah View
FR - Flat Rock	RR - Raven Rock
FL - Fletcher	RG - Rugby
GR - Green River	SE - Southeast
GM - Grimesdale	SW - Southwest
HV-1 - Hendersonville 1	

★ Residence of Sitting Commissioner



0 0.75 1.5 3 4.5 Miles

1 in = 2 miles



All information or data provided (whether subscribed, purchased or otherwise distributed) is provided as is, without any warranties, including the warranties of merchantability or of fitness for a particular purpose. Henderson County and its employees make no warranty or guarantee, either expressed or implied. Use of the information or data subscribed, purchased or otherwise distributed, whether in hard copy or digital media, shall be at the user's own risk.

Created by Curtis Griffin
Henderson County Planning Department
11/4/2013

