

REQUEST FOR BOARD ACTION

HENDERSON COUNTY BOARD OF COMMISSIONERS

MEETING DATE: March 1, 2010
SUBJECT: Public hearing for assignment of new road names
ATTACHMENTS: Maps of areas affected by new road names

SUMMARY OF REQUEST:

Planning Department staff requests the Board to hold a public hearing to consider assignment of new road names. The Board set the public hearing date and time at the February 1, 2010 Board of Commissioners meeting.

New Road Names

Thunder Cloud Trl (new road name)
Cove Park Ln (new road name)

Both road name assignments are located on drives that have more than three addressable structures located along the drive and are required to be named by the Henderson County Property Addressing Ordinance (Chapter 142). North Carolina General Statute 153A-239.1 and the Property Addressing Ordinance require the Board to hold a public hearing prior to assigning a new road name. Assignment of the new road names, as presented, will avoid possible confusion when responding to emergency situations.

BOARD ACTION REQUESTED:


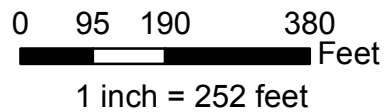
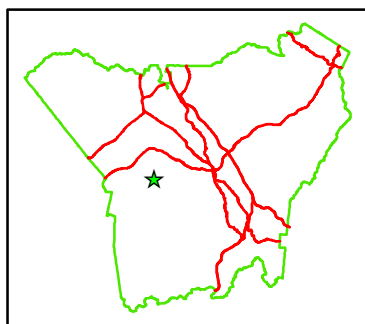
The Planning Department staff requests the Board conduct the public hearing and approve or deny the proposed road name assignments.

Suggested Motion:

I move the Board approve the assignment of road names as presented.



Proposed Street Name Assignment (Cove Park Ln)


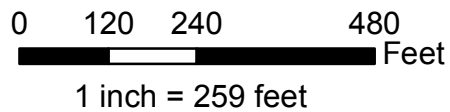
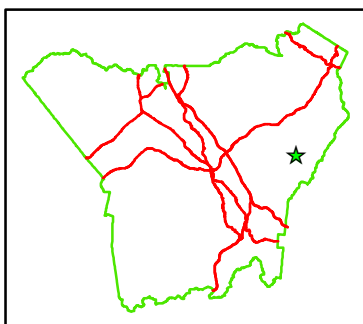
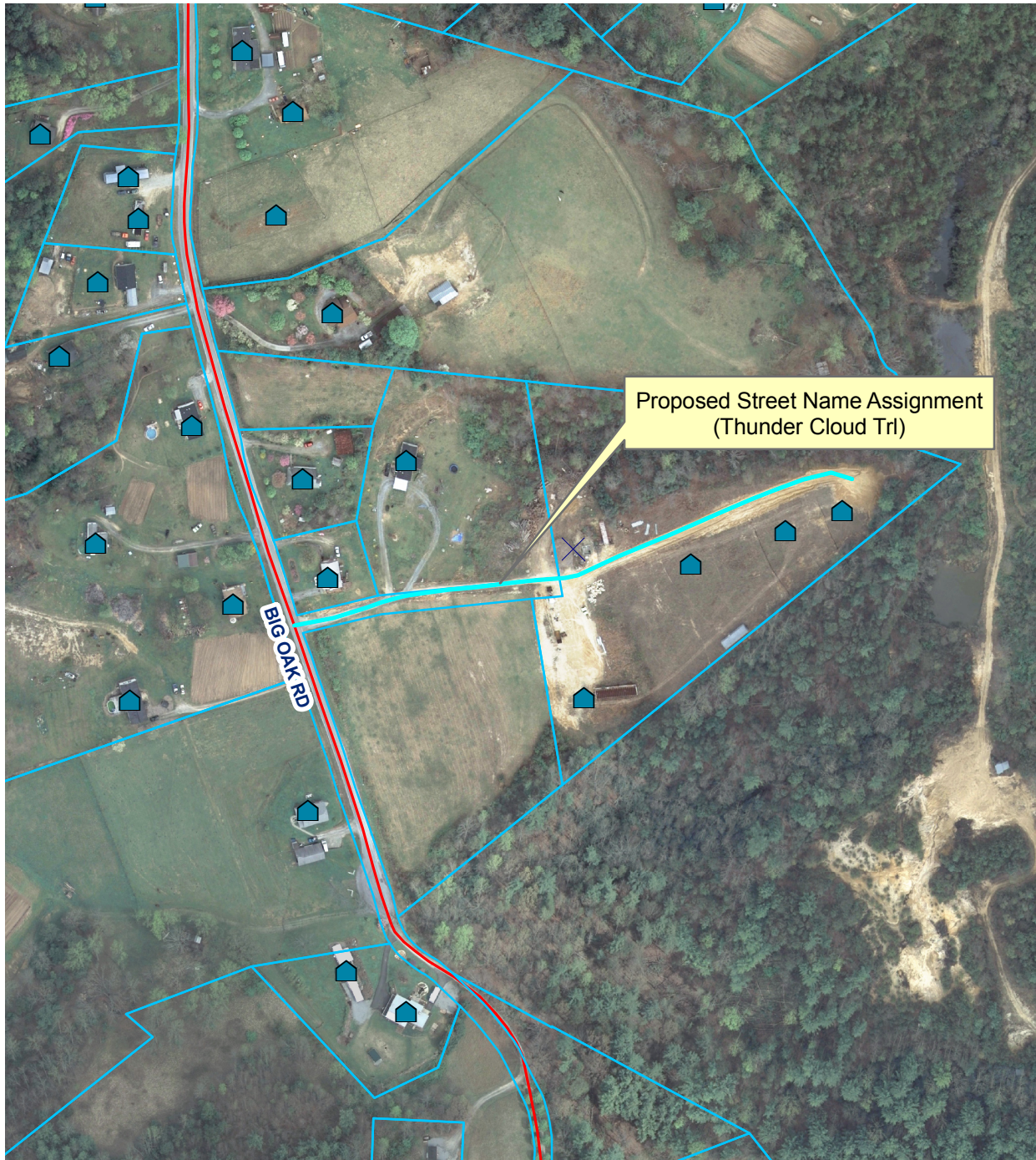


All information or data provided (whether subscribed, purchased or otherwise distributed) is provided as is, without any warranties, including the warranties of merchantability or of fitness for a particular purpose. Henderson County and its employees make no warranties or guarantees, either express or implied. Use of the information or data subscribed, purchased or otherwise distributed, whether in hard copy or digital media, shall be at the user's own risk.

Printed by the Property Addressing
Division on 1/22/2010



Proposed Street Name Assignment (Thunder Cloud Trl)



All information or data provided (whether subscribed, purchased or otherwise distributed) is provided as is, without any warranties, including the warranties of merchantability or of fitness for a particular purpose. Henderson County and its employees make no warranties or guarantees, either express or implied. Use of the information or data subscribed, purchased or otherwise distributed, whether in hard copy or digital media, shall be at the user's own risk.

Printed by the Property Addressing
Division on 1/22/2010